

Annex 1: Fishergate Streets, Draft PSPO v.1 and Plans

THE COUNCIL OF THE CITY OF YORK
ANTI SOCIAL BEHAVIOUR, CRIME AND POLICING ACT 2014, SECTION 59
The Council of the City of York
Barbican Road/Willis Street Public Spaces Protection Order 2015

This Order is made by the Council of the City of York ("The Council") under the Anti-Social Behaviour, Crime and Policing Act 2014 Section 59 ("the Act").

1. This Order relates to the public highway described in Paragraph 1 of the Schedule below and defined by cross-hatching on the plan attached to this Order ("the restricted area"), being a public place in the Council's area to which the Act applies:
2. The Council is satisfied that the two conditions below have been met, in that:
 - a. activities carried on in the restricted area as described below, have had a detrimental effect on the quality of life of those in the locality, or it is likely that these activities will be carried on in the public place and that they will have such an effect. The said activities being fly tipping, dog fouling, graffiti, urination, drug and alcohol use.
 - b. that the effect, or likely effect of the activities described above, is, or is likely to be, of a persistent or continuing nature, is, or is likely to be, such as to make the activities unreasonable, and justifies the restrictions imposed by the Order.

BY THIS ORDER

3. The effect of the Order is as follows:
 - a. To restrict the use of the public right of way over the highway within the restricted area described in Paragraph 1 of the Schedule below, the restriction being in place at all times.
 - b. This restriction shall not apply to the occupiers of premises adjoining or adjacent to the restricted area so indicated.
 - c. The alternative to the restricted highway is as indicated in Paragraph 2 of the Schedule below;
 - d. There is authorised the installation of a lockable metal gate at the ends of the restricted highway identified in Paragraph 1 of the Schedule, whose maintenance is the responsibility of the Assistant Director (Transport, Highways and Fleet), West Offices, Station Rise, York, YO1 6GA.
4. The Order will remain in force for a period of 3 years from the date of this Order, unless extended by further Orders under the Council's statutory powers.
5. A person guilty of an offence under conditions (3) (a) above, under section 67 of the Act is liable on summary conviction to a fine not exceeding level 3 on the standard scale or fixed penalty notice of a maximum £100.

THE SCHEDULE

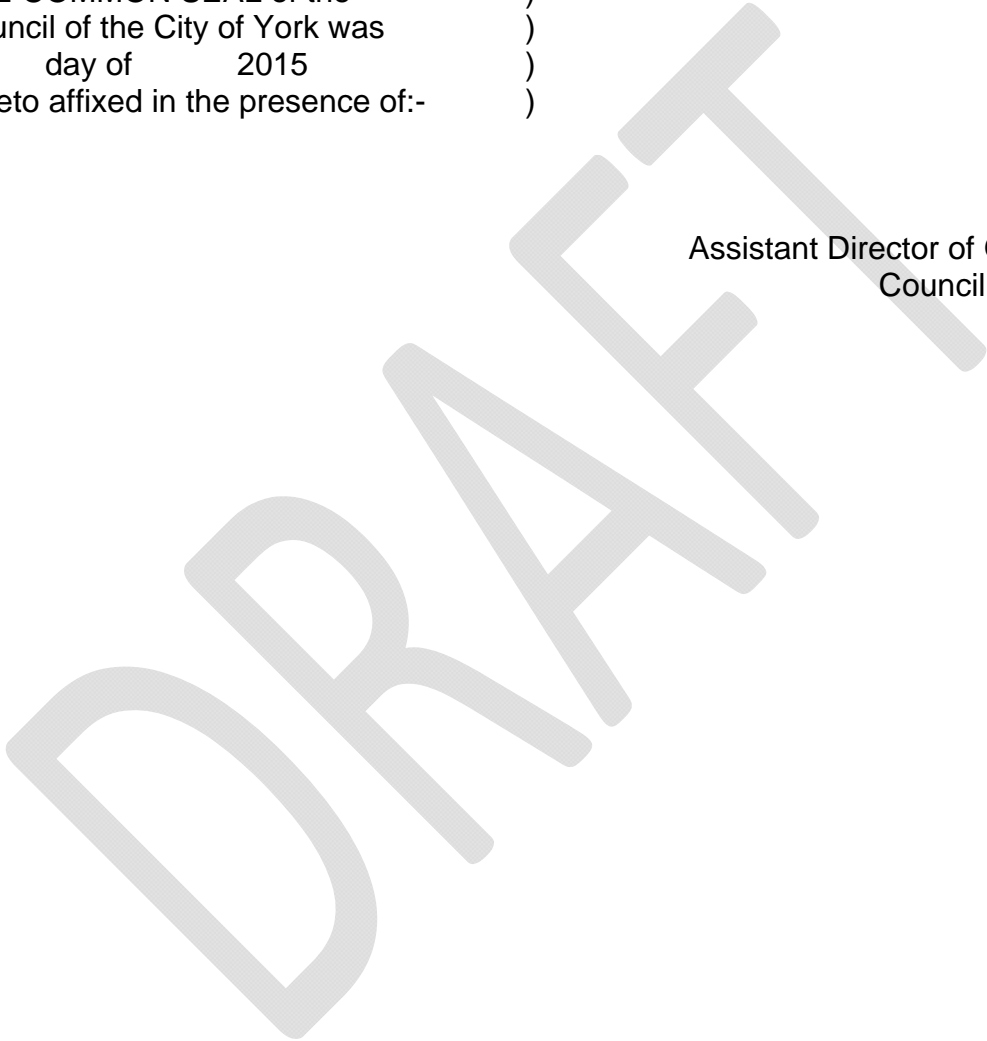
1. The highway to be restricted (A-B-C) commences at Point A (OS grid reference SE 61048 51221) on the Order map, between No 61 Wellington Street and No

62 Wellington Street, continuing in a south westerly direction for 84 metres and then in a westerly direction for 20 metres to Point B (OS grid reference SE 60993 51150) between No 37 Barbican Road and No 2 Heslington Road, and then continuing back in an easterly direction for 34 metres finishing at Point C (OS grid reference SE 61026 51138) between Nos 40 Willis Street and 42 Willis Street, as indicated on the Order map.

- 2. The alternative route is along Willis Street, Wellington Street, Barbican Road and Heslington Road, as shown by a bold broken line on the Order map.

THE COMMON SEAL of the)
Council of the City of York was)
this day of 2015)
hereto affixed in the presence of:-)

Assistant Director of Governance & ICT
Council of the City of York



THE COUNCIL OF THE CITY OF YORK
ANTI SOCIAL BEHAVIOUR, CRIME AND POLICING ACT 2014, SECTION 59
The Council of the City of York
Willis Street/Gordon Street Public Spaces Protection Order 2015

This Order is made by the Council of the City of York ("The Council") under the Anti-Social Behaviour, Crime and Policing Act 2014 Section 59 ("the Act").

6. This Order relates to the public highway described in Paragraph 1 of the Schedule below and defined by cross-hatching on the plan attached to this Order ("the restricted area"), being a public place in the Council's area to which the Act applies:
7. The Council is satisfied that the two conditions below have been met, in that:
 - a. activities carried on in the restricted area as described below, have had a detrimental effect on the quality of life of those in the locality, or it is likely that these activities will be carried on in the public place and that they will have such an effect. The said activities being fly tipping, dog fouling, graffiti, urination, drug and alcohol use.
 - b. that the effect, or likely effect of the activities described above, is, or is likely to be, of a persistent or continuing nature, is, or is likely to be, such as to make the activities unreasonable, and justifies the restrictions imposed by the Order.

BY THIS ORDER

8. The effect of the Order is as follows:
 - a. To restrict the use of the public right of way over the highway within the restricted area described in Paragraph 1 of the Schedule below, the restriction being in place at all times.
 - b. This restriction shall not apply to the occupiers of premises adjoining or adjacent to the restricted area so indicated.
 - c. The alternative to the restricted highway is as indicated in Paragraph 2 of the Schedule below;
 - d. There is authorised the installation of a lockable metal gate at the ends of the restricted highway identified in Paragraph 1 of the Schedule, whose maintenance is the responsibility of the Assistant Director (Transport, Highways and Fleet), West Offices, Station Rise, York, YO1 6GA.
9. The Order will remain in force for a period of 3 years from the date of this Order, unless extended by further Orders under the Council's statutory powers.
10. A person guilty of an offence under conditions (3) (a) above, under section 67 of the Act is liable on summary conviction to a fine not exceeding level 3 on the standard scale or fixed penalty notice of a maximum £100.

THE SCHEDULE

3. The highway to be restricted (A-B) commences at Point A (OS grid reference SE 61087 51198) on the Order map, between No 59b Wellington Street and No 60

Wellington Street, continuing in a south westerly direction for 70 metres and finishing at Point B (OS grid reference SE 61058 51135) behind No 35 Willis Street and adjacent to No 36a Gordon Street, as indicated on the Order map.

- 4. The alternative route is along Willis Street, Gordon Street and Wellington Street, as shown by a bold broken line on the Order map.

THE COMMON SEAL of the)
Council of the City of York was)
this day of 2015)
hereto affixed in the presence of:-)

Assistant Director of Governance & ICT
Council of the City of York

DRAFT

THE COUNCIL OF THE CITY OF YORK
ANTI SOCIAL BEHAVIOUR, CRIME AND POLICING ACT 2014, SECTION 59
The Council of the City of York
Gordon Street/Wolsley Street Public Spaces Protection Order 2015

This Order is made by the Council of the City of York ("The Council") under the Anti-Social Behaviour, Crime and Policing Act 2014 Section 59 ("the Act").

11. This Order relates to the public highway described in Paragraph 1 of the Schedule below and defined by cross-hatching on the plan attached to this Order ("the restricted area"), being a public place in the Council's area to which the Act applies:
12. The Council is satisfied that the two conditions below have been met, in that:
 - a. activities carried on in the restricted area as described below, have had a detrimental effect on the quality of life of those in the locality, or it is likely that these activities will be carried on in the public place and that they will have such an effect. The said activities being fly tipping, dog fouling, graffiti, urination, drug and alcohol use.
 - b. that the effect, or likely effect of the activities described above, is, or is likely to be, of a persistent or continuing nature, is, or is likely to be, such as to make the activities unreasonable, and justifies the restrictions imposed by the Order.

BY THIS ORDER

13. The effect of the Order is as follows:
 - a. To restrict the use of the public right of way over the highway within the restricted area described in Paragraph 1 of the Schedule below, the restriction being in place at all times.
 - b. This restriction shall not apply to the occupiers of premises adjoining or adjacent to the restricted area so indicated.
 - c. The alternative to the restricted highway is as indicated in Paragraph 2 of the Schedule below;
 - d. There is authorised the installation of a lockable metal gate at the ends of the restricted highway identified in Paragraph 1 of the Schedule, whose maintenance is the responsibility of the Assistant Director (Transport, Highways and Fleet), West Offices, Station Rise, York, YO1 6GA.
14. The Order will remain in force for a period of 3 years from the date of this Order, unless extended by further Orders under the Council's statutory powers.
15. A person guilty of an offence under conditions (3) (a) above, under section 67 of the Act is liable on summary conviction to a fine not exceeding level 3 on the standard scale or fixed penalty notice of a maximum £100.

THE SCHEDULE

5. The highway to be restricted (A-B) commences at Point A (OS grid reference SE 61125 51176) on the Order map, behind No 1B Gordon Street and adjacent to

No 59 Wellington Street, continuing in a south westerly direction for 70 metres and finishing at Point B (OS grid reference SE 61096 51113) between No 1 Gordon Street and No 2 Wolsley Street, as indicated on the Order map.

6. The alternative route is along Gordon Street, Wellington Street and Wolsley Street, as shown by a bold broken line on the Order map.

THE COMMON SEAL of the)
Council of the City of York was)
this day of 2015)
hereto affixed in the presence of:-)

Assistant Director of Governance & ICT
Council of the City of York

DRAFT

461000 000000

451300 000000

451300 000000

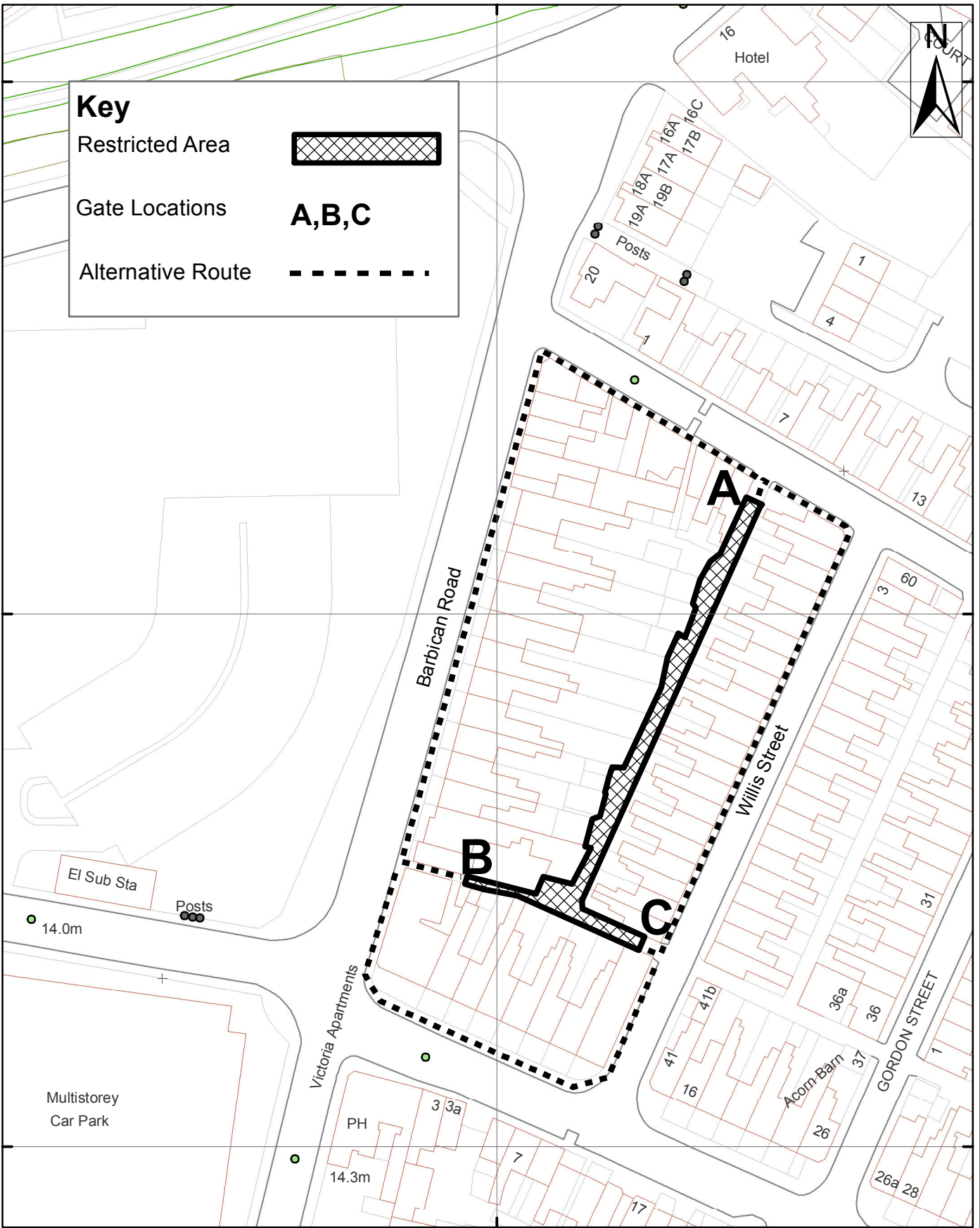
451200 000000

451200 000000

451100 000000

451100 000000

461000 000000



West Offices, Station Rise
 York, YO1 6GA
 Telephone: 01904 551550

**Anti-social Behaviour, Crime & Policing Act 2014
 Barbican Road/Willis Street Public Spaces Protection Order 2015**

Scale 1:1,000	Drawn By: CR	Date: 17/07/15
Public Rights of Way	Reference: Grid Ref 6053	Drawing No.


Contains Ordnance Survey data © Crown copyright and database right 2012

461000


461100

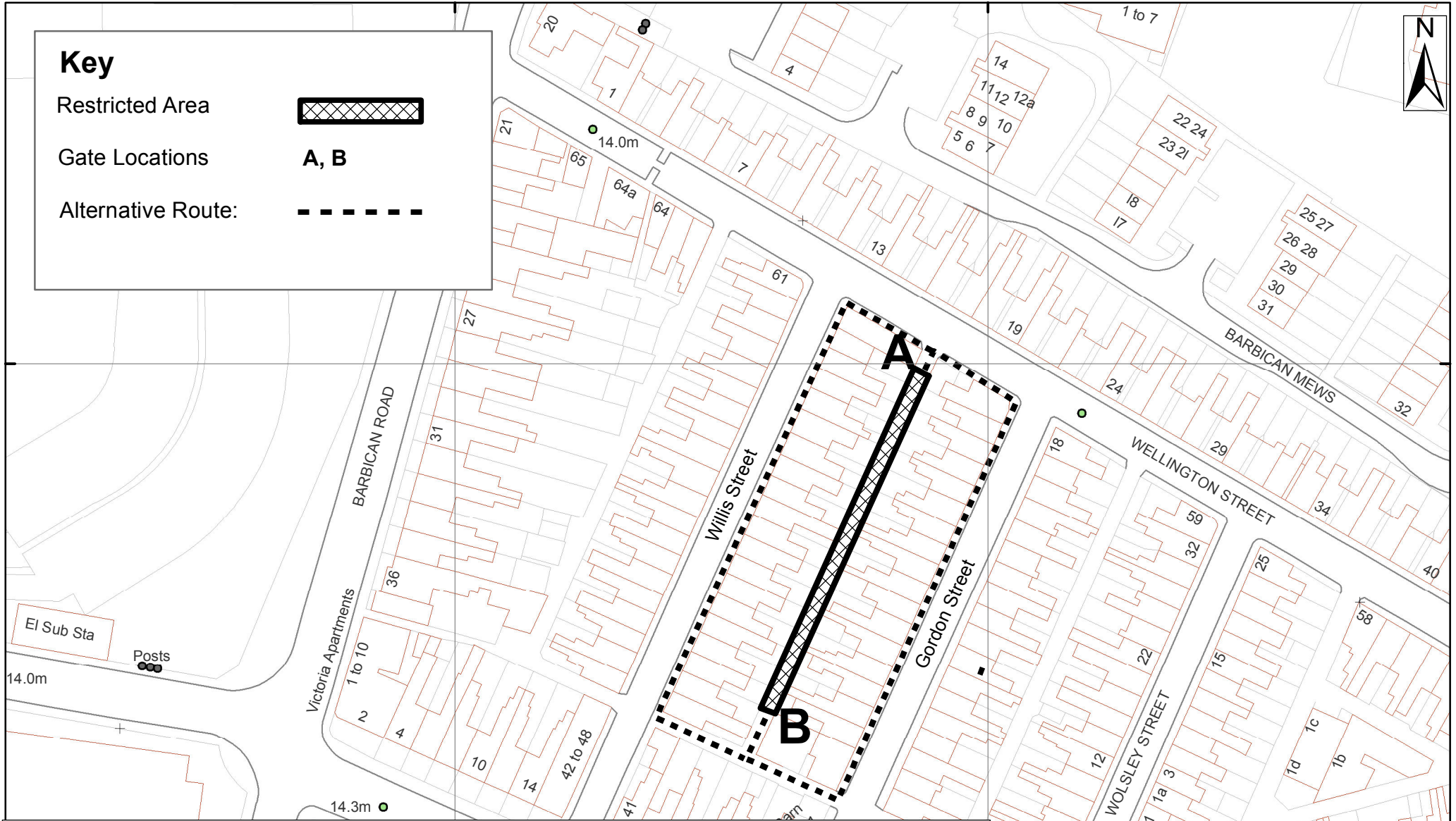


Key

Restricted Area 

Gate Locations **A, B**

Alternative Route: 



Anti-social Behaviour, Crime & Policing Act 2014
Willis Street/Gordon Street Public Spaces Protection Order 2015

Scale 1:1,000	Drawn by: CR	Date: 17/07/15
Public Rights of Way	Grid Ref SE 6053	Drawing No.

9 St. Leonards Place, York, YO1 2ET
 Telephone: 01904 613161

Reproduced from the Ordnance Survey with the permission of the Controller of Her Majesty's Stationery Office © Crown copyright.
 Unauthorised reproduction infringes Crown copyright and may lead to prosecution or civil proceedings. City of York Council 100020818

461000

461100

451200

451200

451100

451100

461000

461100

461200

Key

Restricted Area



Gate Locations

A, B

Alternative Route: - - - - -

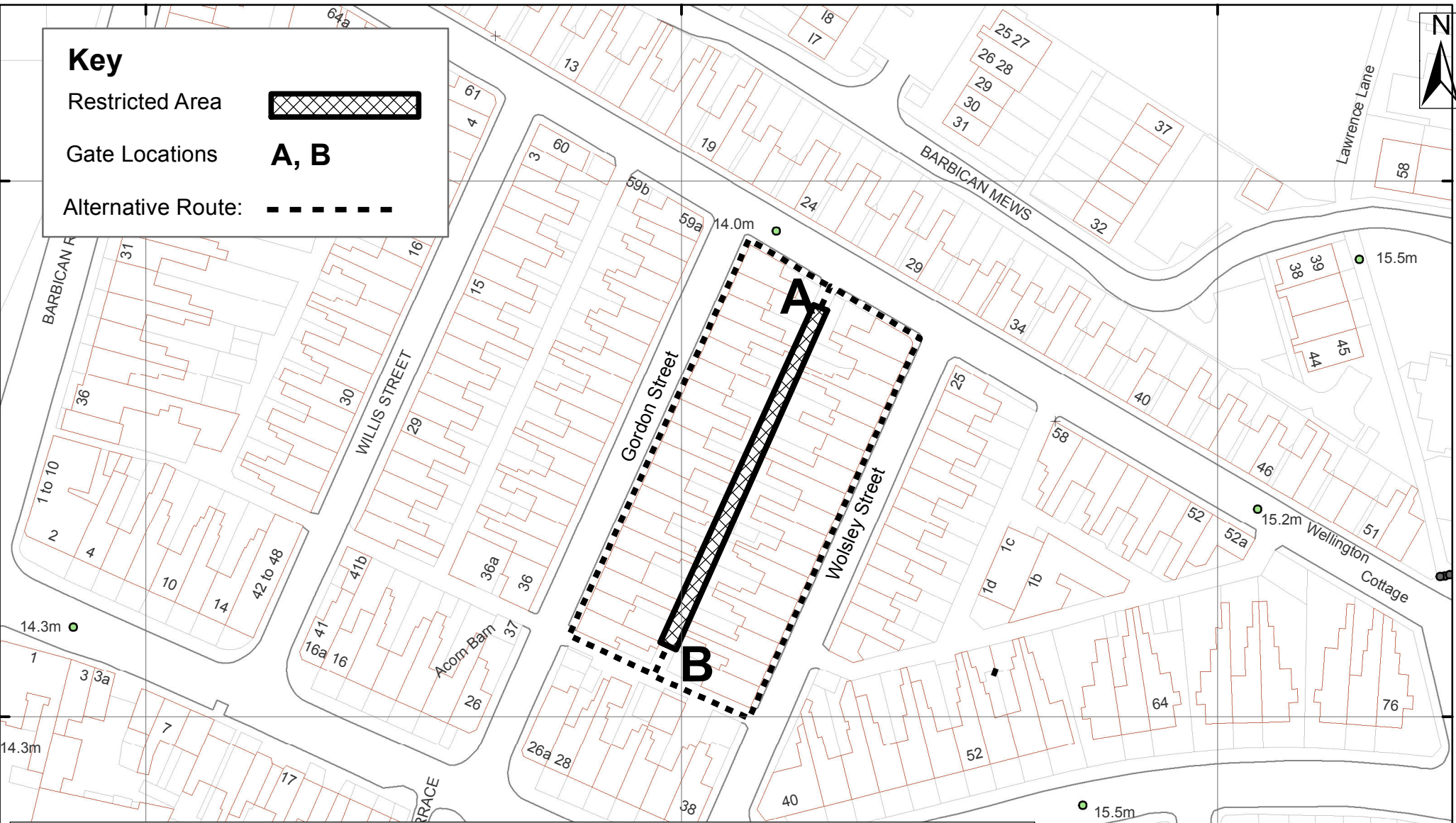


451200

451200

451100

451100



Anti-social Behaviour, Crime & Policing Act 2014 Gordon Street/Wolsley Street Public Spaces Protection Order 2015

Scale 1:1,000	Drawn by: CR	Date: 17/07/15
Public Rights of Way	Grid Ref SE 6053	Drawing No.

9 St. Leonards Place, York, YO1 2ET
Telephone: 01904 613161

Reproduced from the Ordnance Survey with the permission of the Controller of Her Majesty's Stationery Office © Crown copyright.
Unauthorised reproduction infringes Crown copyright and may lead to prosecution or civil proceedings. City of York Council 100020818

461000

461100

461200